

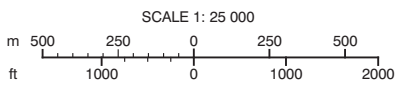


For description VFR - procedures see EHTL AD 2.22.

-  Landing strip/grass
-  Winch launching track
-  Glider areas



DIRECTIONS ARE MAGNETIC  
DISTANCES IN NM  
ALTITUDES AND ELEVATIONS  
IN METRES  
HIGHEST KNOWN ELEVATION  
ON THIS CHART: **124**

TWR 129.930 Deelen Tower  
AD Info 130.130 Terlet Radio AD Info and traffic on T-strip  
123.380 Terlet Radio Traffic on secondary strips during weekends

CHANGE: EHTSA85 added; glider areas; editorial.